





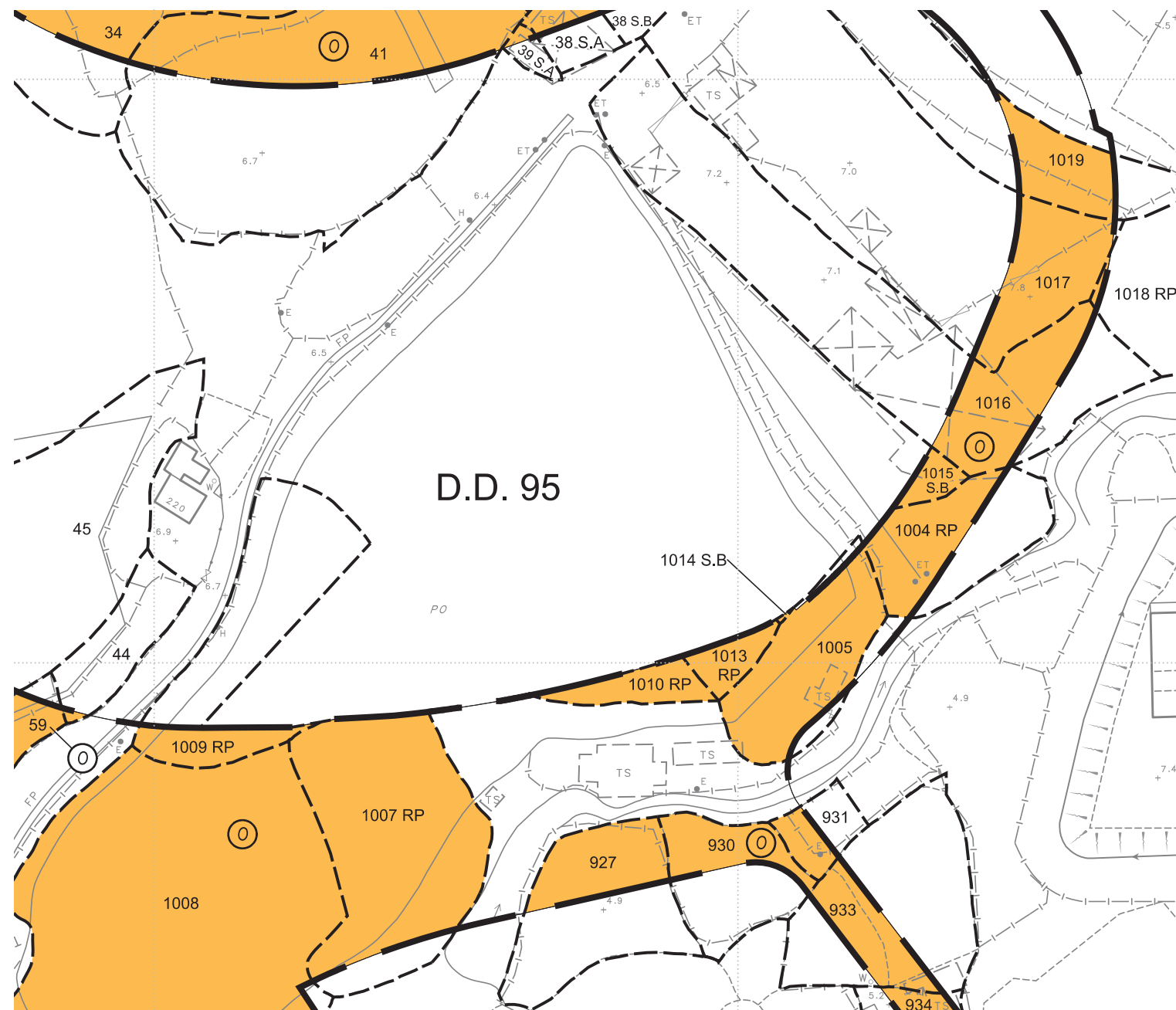
圖例  
LEGEND

-  收地 / 清拆界限  
RESUMPTION / CLEARANCE LIMIT
-  將予收回的土地  
LAND TO BE RESUMED
-  地段界線  
LOT BOUNDARY
- D.D. 丈量約份  
DEMARCATION DISTRICT
- RP 餘段  
REMAINING PORTION
- S. 分段  
SECTION
-  橙色  
COLOURED  
ORANGE

在圖則編號DNM5321第一張的表格內及第三張所顯示的以下將予收回土地的面積及/或名稱須予修訂：  
The area and/or designation of the following land to be resumed as shown in the table on Sheet 1 and on Sheet 3 of Plan No. DNM5321 shall be modified:

將予收回土地的面積 Area of Land to be Resumed				
丈量約份編號 D.D. No.	地段編號 Lot No.		平方米(約數) m <sup>2</sup> (about)	平方呎(約數) ft <sup>2</sup> (about)
95	39 S.A (部分 Portion)	[前稱 39 (部分)] [formerly known as 39 (Portion)]	10.7	115
95	1004 RP (部分 Portion)	[前稱 1004 (部分)] [formerly known as 1004 (Portion)]	272.0	2928
95	1007 RP (部分 Portion)	[前稱 1007 (部分)] [formerly known as 1007 (Portion)]	1032.3	11112
95	1009 RP (部分 Portion)	[前稱 1009 (部分)] [formerly known as 1009 (Portion)]	148.9	1603
95	1010 RP	[前稱 1010 (部分)] [formerly known as 1010 (Portion)]	138.2	1488
95	1013 RP	[前稱 1013 (部分)] [formerly known as 1013 (Portion)]	97.0	1044
95	1014 S.B	[前稱 1014 (部分)] [formerly known as 1014 (Portion)]	1.8	19
95	1015 S.B	[前稱 1015 (部分)] [formerly known as 1015 (Portion)]	62.7	675

在圖則編號DNM5321第一張的表格內所顯示的將予收回土地的總面積將減少0.4平方米(約數)/5平方呎(約數)。  
Total area of land to be resumed as shown in the table on Sheet 1 of Plan No. DNM5321 shall accordingly decrease by 0.4 m<sup>2</sup> (about) / 5 ft<sup>2</sup> (about).



只作識別用  
FOR IDENTIFICATION PURPOSES ONLY

已簽署 Signed  
(劉燕儀 Joanne LOU)  
總產業測量師/新發展區  
Chief Estate Surveyor / New Development Area  
日期 Date 2/8/2023

地政總署 新發展區組  
New Development Area Section  
Lands Department  
圖則由測繪處工程項目測量小組繪製  
Plan Prepared by Projects Survey Unit, Survey and Mapping Office

© 香港特別行政區政府 版權所有 Copyright reserved - Hong Kong SAR Government

修改收地圖則  
道路 (工程、使用及補償) 條例 (第 370 章)  
工務計劃項目第 7828CL 號  
古洞北新發展區及粉嶺北新發展區餘下地盤平整和基礎設施工程  
古洞北新發展區 (道路工程)

MODIFICATION RESUMPTION PLAN  
ROADS (WORKS, USE AND COMPENSATION) ORDINANCE (CHAPTER 370)  
PWP ITEM NO. 7828CL  
REMAINING PHASE OF SITE FORMATION AND ENGINEERING INFRASTRUCTURE WORKS AT  
KWU TUNG NORTH NEW DEVELOPMENT AREA AND FANLING NORTH NEW DEVELOPMENT AREA  
KWU TUNG NORTH NEW DEVELOPMENT AREA (ROAD WORKS)

檔案編號 File No. LD NDA/PLAN/7 & LD DSO/N 13/31/10

測量圖編號 Survey Sheet No. 2-SE-5C & 5D

參考圖編號 Reference Plan No. 60624717/GAZ/1000, 1001, 1002, 1003, 1004, 1005, 1006, 1007, 1008 & 1009 (土木工程拓展署 CEDD)

圖則編號 PLAN No. DNM5353